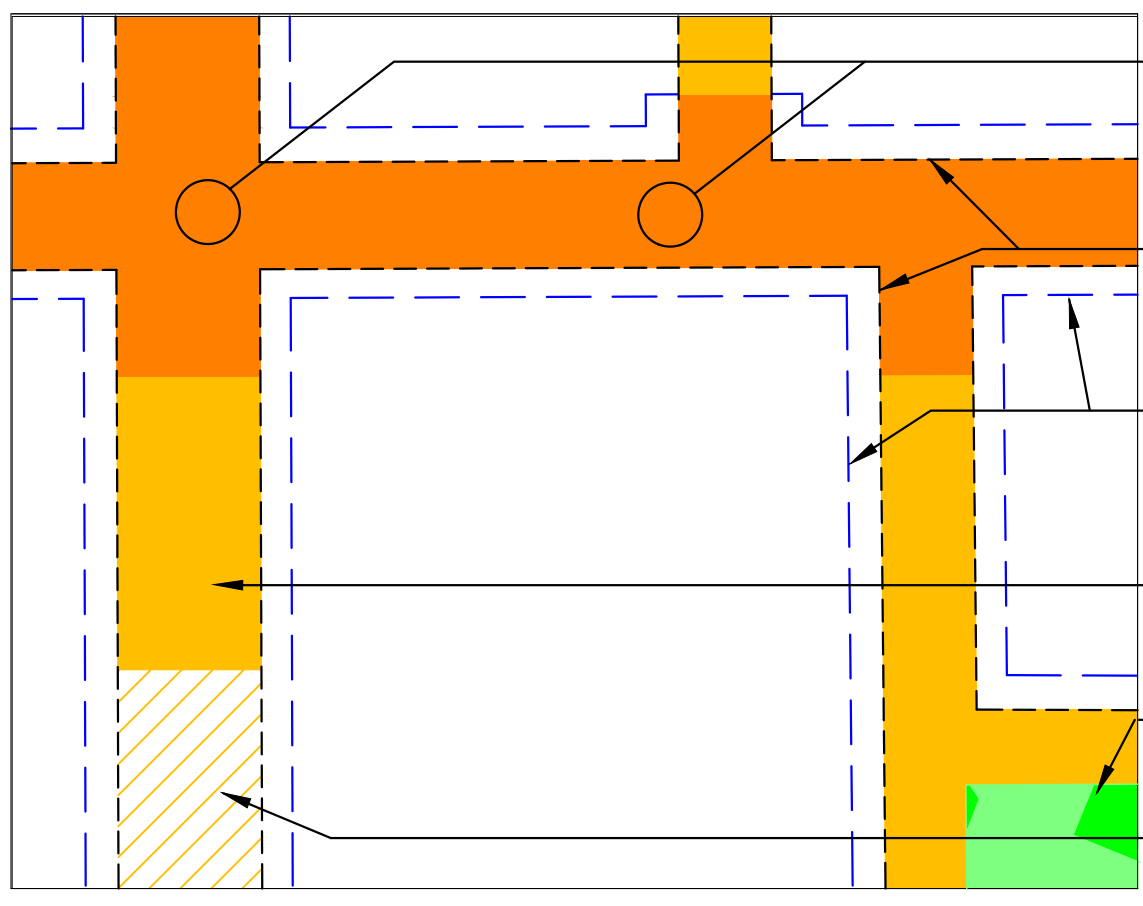


UNDERSTANDING THE REGULATING PLAN



BUILDING FRONTAGE DESIGNATIONS
(see below)
This indicates the relevant Building Form Standard (BFS) rules governing your site.

REQUIRED BUILDING LINE (RBL)
This line indicates the RBL for your site. The Building shall be BUILT-TO the RBL.

PARKING SETBACK LINE
Vehicle Parking (above ground) is not allowed forward of this line unless otherwise noted on the Regulating Plan.

SPECIAL BFS CONDITION
Frontage specific limitation or allowance regarding maximum allowable height and or BFS Frontage Standard.

Civic Green or Square
Urban Public Space per the Code Refer to the City for details.

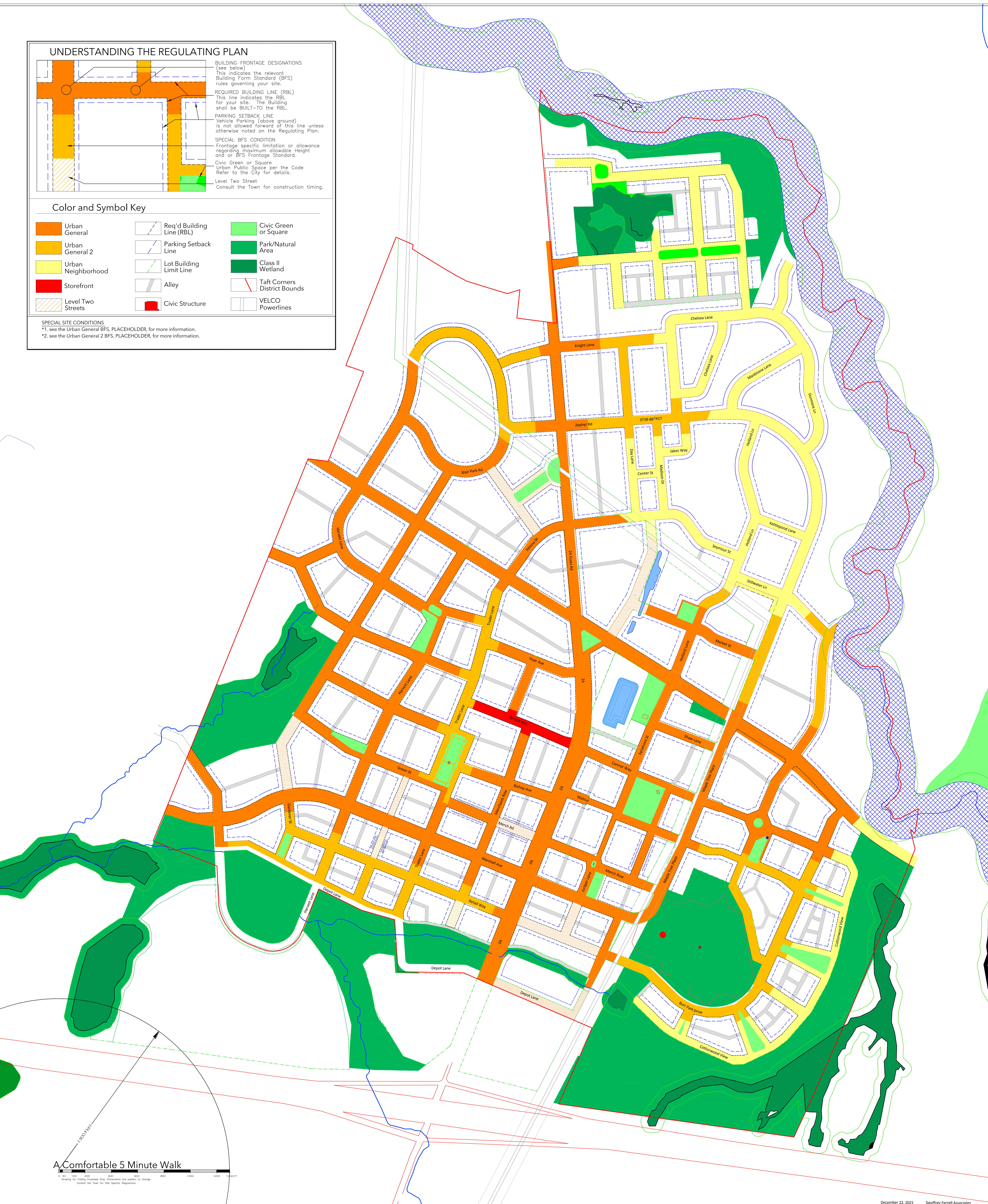
Level Two Street
Consult the Town for construction timing.

Color and Symbol Key

Urban General	Req'd Building Line (RBL)	Civic Green or Square
Urban General 2	Parking Setback Line	Park/Natural Area
Urban Neighborhood	Lot Building Limit Line	Class II Wetland
Storefront	Alley	Taft Corners
Level Two Streets	Civic Structure	VELCO Powerlines

SPECIAL SITE CONDITIONS

*1. see the Urban General BFS, PLACEHOLDER, for more information.
*2. see the Urban General 2 BFS, PLACEHOLDER, for more information.










A Comfortable 5 Minute Walk

0 200 400 600 800 1000 1200 1400 1600 1800 2000 2200 2400 2600 2800 3000 3200 3400 3600 3800 4000 4200 4400 4600 4800 5000 5200 5400 5600 5800 6000 6200 6400 6600 6800 7000 7200 7400 7600 7800 8000 8200 8400 8600 8800 9000 9200 9400 9600 9800 10000

Streets Map

Color and Symbol Key

	ST-2A (Town Controlled Version)
	ST 38-86 Cycle Track
	ST 38-80
	ST 36-80
	ST 38-74
	ST 36-74
	ST 29 Green

