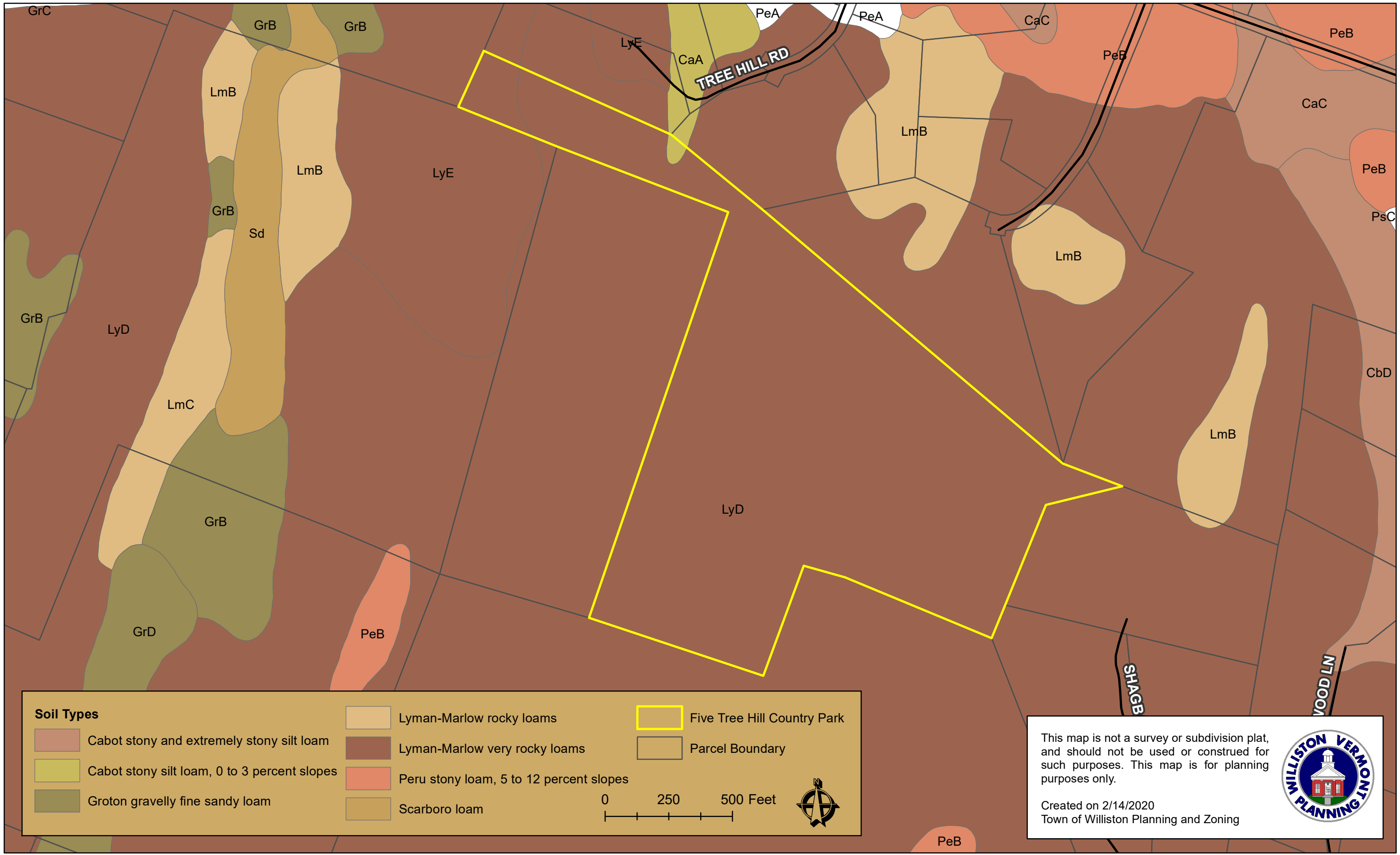









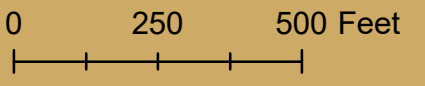


# Map D: Soil Types - Five Tree Hill Country Park - Williston, VT



**Soil Types**

	Cabot stony and extremely stony silt loam		Lyman-Marlow rocky loams		Five Tree Hill Country Park
	Cabot stony silt loam, 0 to 3 percent slopes		Lyman-Marlow very rocky loams		Parcel Boundary
	Groton gravelly fine sandy loam		Peru stony loam, 5 to 12 percent slopes		
			Scarboro loam		



This map is not a survey or subdivision plat, and should not be used or construed for such purposes. This map is for planning purposes only.

Created on 2/14/2020  
Town of Williston Planning and Zoning

