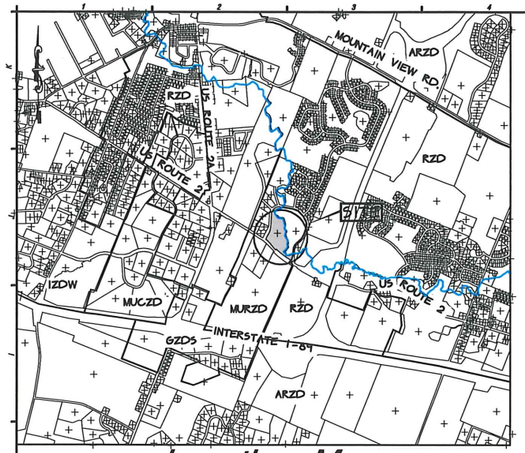

Location Map

NTS

Sign Legend

'A' 'B' 'C'

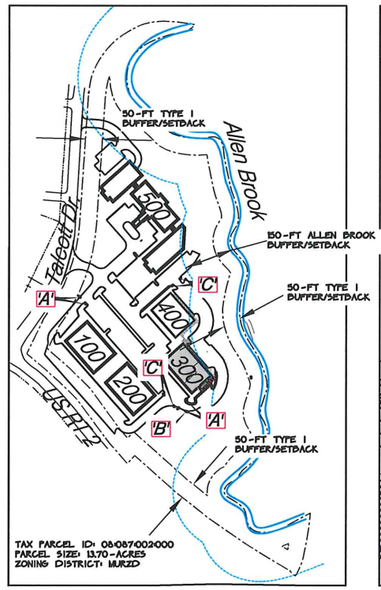

Building & Signage Key

NTS

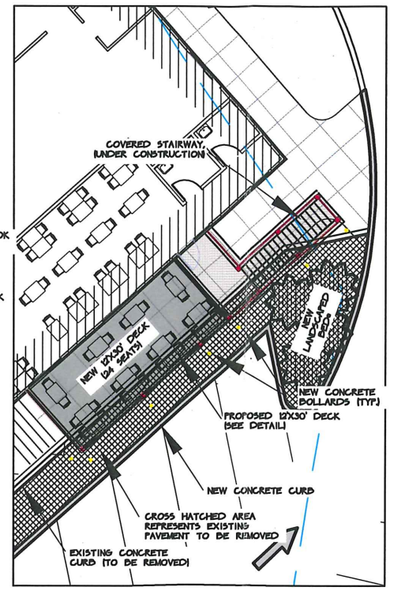

Inset 'A'

1"=10'

*NOTE: INSTALL FOUR (4) NEW RUSSIAN CYPRESS MICROBIOTA DECUSSATA SHRUBS, 3 GAL.

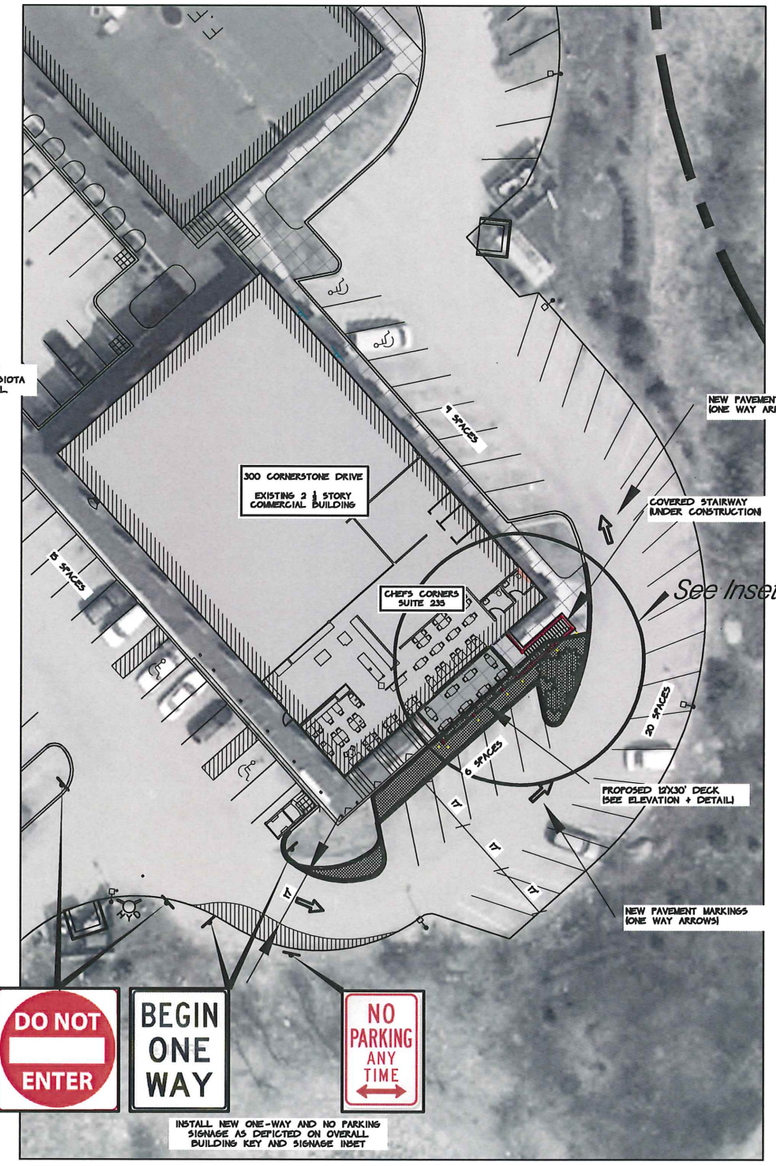

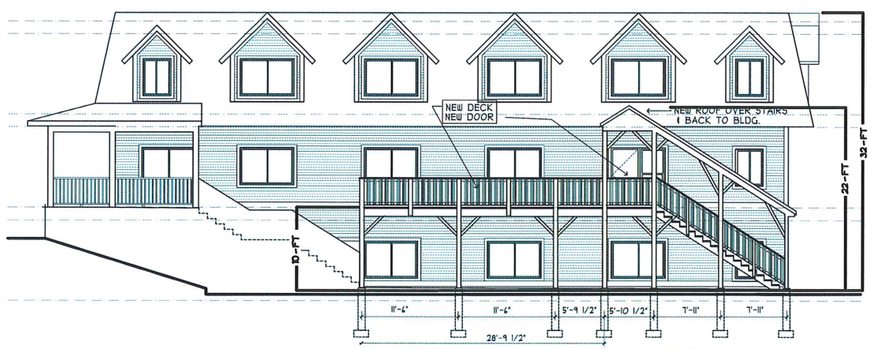

East Elevation

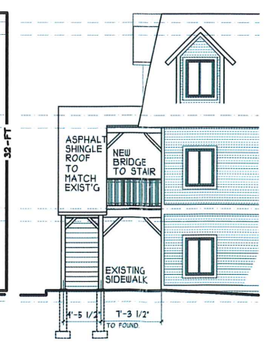

Partial North Elevation

Upon finding that the final plans complied with all requirements of the Williston Development Bylaw and all conditions imposed on the approval of Discretionary Permit 17-26, the Williston Development Review Board/Administrator approved the final plans for TAFT FARMS SHOPPING CENTER. on the 25 day of July, 20 17

~~Presiding member of~~ Administrator's signature

GK architects
Gardner Kilcoyne Architects
147 Allen Brook Lane, Suite 103
Williston, Vermont 05495
Phone 802 655 0145
www.gk-architects.com

Drawing	Stair & Deck Elevations
	CHEF'S CORNER EMERGENCY EGRESS STAIR Williston, VT — Proj# 17-07
Scale:	1/8"=1'-0"
Date:	5/9/17
Revisions:	
Drawn By:	BG
Sheet No.	A-02

RECEIVED
JUL 07 2017
PLANNING/ZONING

OMEGA REAL ESTATE ASSOCIATES

N W E S

STATE OF VERMONT — BRIAN J. BERTSCH — No. 9015 Civil — LICENSED PROFESSIONAL ENGINEER

CURRENT ISSUE STATUS: Taft Farms - Building 300

PROJECT: Lands of Allen Brook Development

Williston, VT

Talcott Road

DATE	REVISION ISSUE DESCRIPTION	BY
07/07/17	REVISED PER DP 17-26 APPROVAL CONDITIONS	BJB
06/26/17	REVISED CLERICAL, AND ADDED ONE WAY SIGNAGE	BJB
06/20/17	ADDED DECK, ADDED PARKING	BJB

PROJECT NUMBER:	W1
PROJECT MANAGER:	BJB/OTHERS
A/E OF RECORD:	OTHERS
DRAWN BY:	OMEGA/OTHERS
CAD FILE:	S2
SCALE:	1"=20'
GRAPHIC SCALE:	

TITLE: SITE PLAN

DRAWING NO:

SHEET: 1 OF 1

DP 17-26

FINAL PLANS