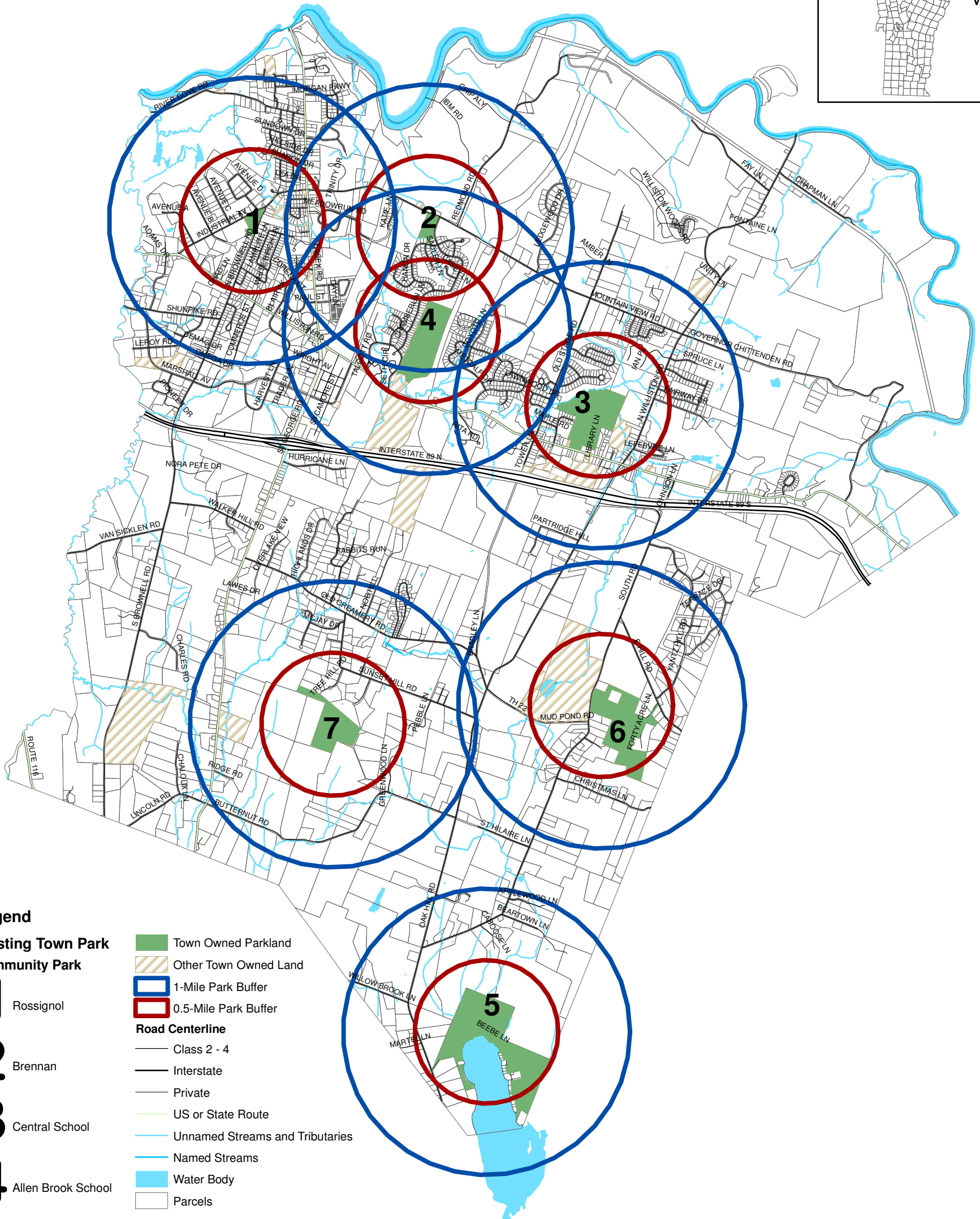
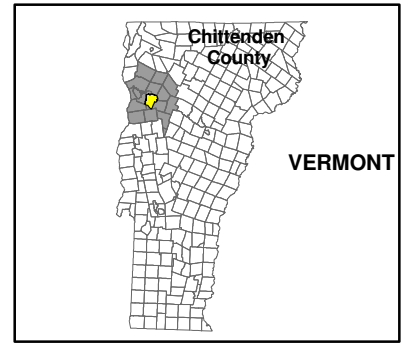
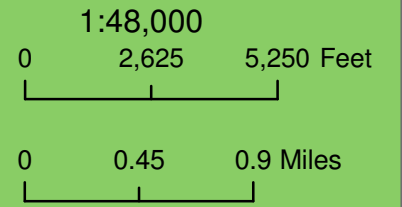


Williston 2011 Comprehensive Plan

Map 18 - Existing Parkland and Bike/Ped Service Areas



Legend

Existing Town Park Community Park

- 1** Rossignol
- 2** Brennan
- 3** Central School
- 4** Allen Brook School
- 7** Lake Iroquois Uplands

Country Park

- 5** Mud Pond
- 6** Five Tree

- Town Owned Parkland
- Other Town Owned Land
- 1-Mile Park Buffer
- 0.5-Mile Park Buffer
- Road Centerline**
- Class 2 - 4
- Interstate
- Private
- US or State Route
- Unnamed Streams and Tributaries
- Named Streams
- Water Body
- Parcels