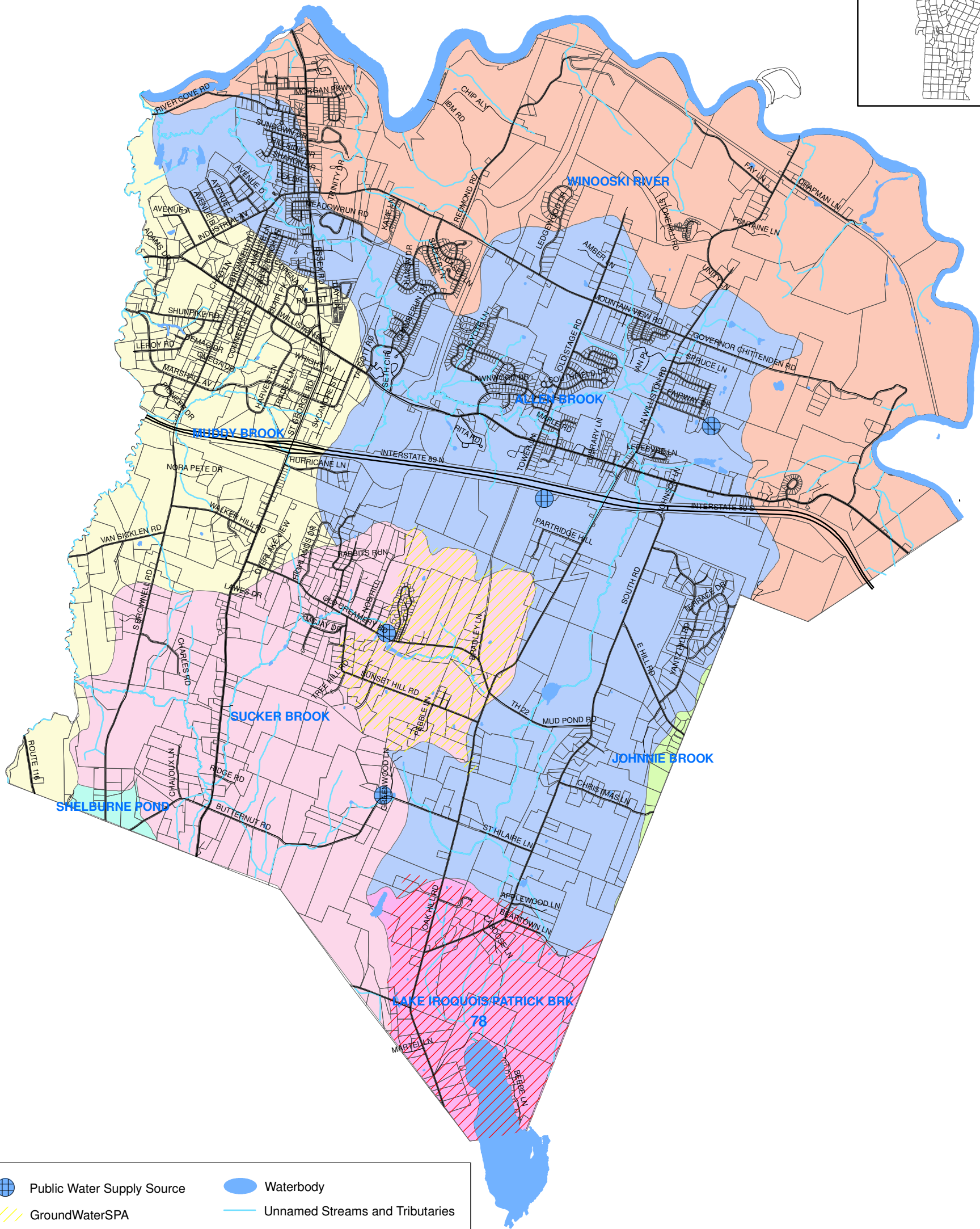
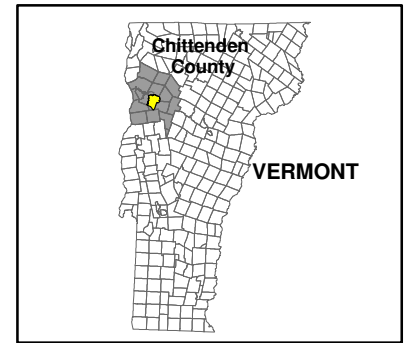
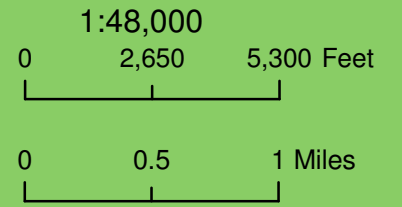


Williston 2011 Comprehensive Plan

Map 14 - Watershed and Source Protection Areas



Public Water Supply Source	Waterbody
GroundWaterSPA	Unnamed Streams and Tributaries
SurfaceWaterSPA	Named Streams
watershed	
ALLEN BROOK	Interstate
JOHNNIE BROOK	US or State Route
LAKE IROQUOIS/PATRICK BRK	Class 2 - 4
MUDDY BROOK	Private
SHELBURNE POND	
SUCKER BROOK	
WINOOSKI RIVER	
Road Centerline	

NAME	ACRES
JOHNNIE BROOK	64
SHELBURNE POND	74
LAKE IROQUOIS/PATRICK BROOK	1,143
MUDDY BROOK	2,696
SUCKER BROOK	3,614
WINOOSKI RIVER	5,374
ALLEN BROOK	6,898