

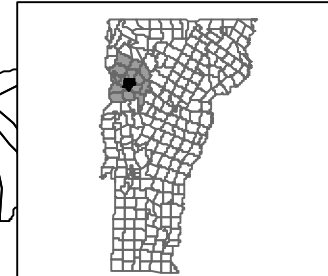
Williston 2011 Comprehensive Plan Map 11 - Sidewalks and Paths











1:21,234

0 1,200 2,400 Feet

0 0.3 0.6 Miles



Legend

-  Built Bike Paths (Asphalt)
 -  Built Sidewalks (Concrete)
 -  Proposed Paths
 -  Parcels
- ### Road Centerline
-  Interstate
 -  US or State Route
 -  Class 2 - 4
 -  Private

