






**Glaser Specific Plan:
Site plan compared to existing and
proposed path facilities**

Prepared By: Emily Heymann

*The purpose of this map is to orient the
Planning Commission and public to the
Glaser property and its surroundings. It is
not intended to be a survey. It does not
show all existing or proposed sidewalks,
paths, or streets in the vicinity.*

*Please refer to the Official Map for a
complete list of Tier 1 and 2 facilities.*

- MAP LEGEND**
-  Official Map Tier 2 Desired Multi-Use Path Connection
 -  Official Map Tier 2 Desired Street Connection
 -  Official Map Tier 2 Desired Connection
 -  Glaser Specific Plan – proposed path
 -  Martel Park & Path Area (Proposed, SUB 03-09 Coyote Run Phase 3)
 -  Existing Multi-Use Paths
 -  Northridge Primitive Trail Easement (DP 17-01)



**Glaser Specific Plan:
Site plan compared to existing and
proposed path facilities**

Prepared By: Emily Heymann

*The purpose of this map is to orient the
Planning Commission and public to the
Glaser property and its surroundings. It is
not intended to be a survey. It does not
show all existing or proposed sidewalks,
paths, or streets in the vicinity.*

*Please refer to the Official Map for a
complete list of Tier 1 and 2 facilities.*

MAP LEGEND

-  Official Map Tier 2 Desired Multi-Use Path Connection
-  Official Map Tier 2 Desired Street Connection
-  Official Map Tier 2 Desired Connection
-  Glaser Specific Plan – proposed path
-  Martel Park & Path Area (Proposed, SUB 03-09 Coyote Run Phase 3)
-  Existing Multi-Use Paths
-  Northridge Primitive Trail Easement (DP 17-01)

